



Drawing number **B1790900/01**

Notes

KEY

	Proposed paved area with realigned kerb line
	Surface treatment (contrasting colour)

A	25.04.2012	MINOR MODIFICATIONS FOLLOWING FURTHER INVESTIGATIONS	TMW	RKS	CT	SB
0	17.01.2012	FIRST ISSUE	JMB			
Rev	Revision Date	Purpose of revision	Drawn	Checked	Reviewed	Approved



Project **TONBRIDGE STRATEGY**

Drawing title **HIGH STREET / VALE ROAD
PROPOSED PRIORITY JUNCTION
OUTLINE DESIGN**

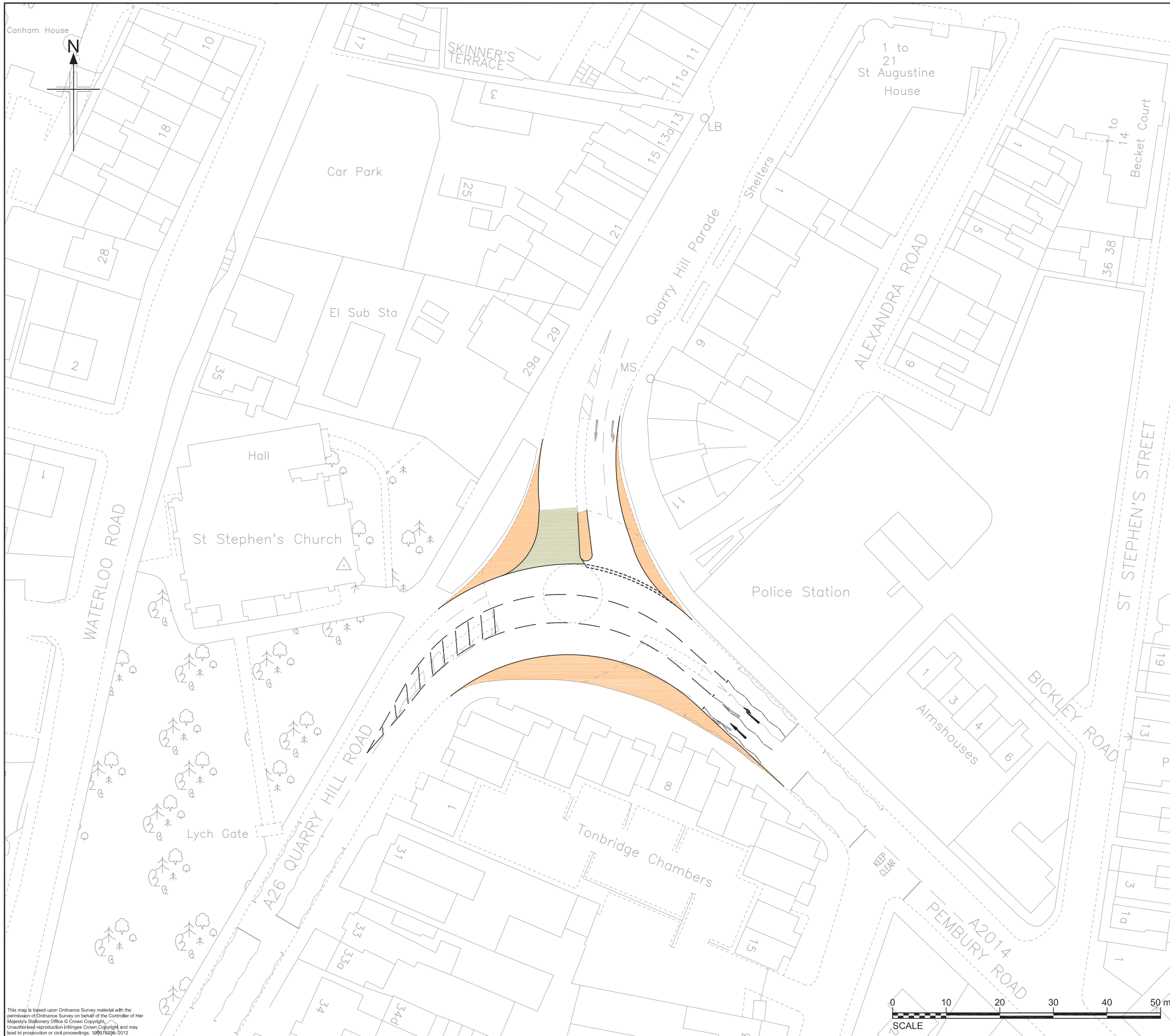
Drawing status **ISSUED FOR CONSULTATION**

Scale **NOT TO SCALE** **Do not scale**

Drawing number **B1790900/01** Rev **A**

This drawing is not to be used in whole or part other than for the intended purpose and project as defined on this drawing. Refer to the contract for full terms and conditions.

This map is based upon Ordnance Survey material with the permission of Ordnance Survey on behalf of the Controller of Her Majesty's Stationery Office © Crown Copyright. Unauthorised reproduction infringes Crown Copyright and may lead to prosecution or civil proceedings. 100019238, 2012



Drawing number **B1790900/01A**

Notes

KEY

- Proposed paved area with realigned kerb line
- Surface treatment (contrasting colour)

Rev	Revision Date	Purpose of revision	Drawn	Checked	Reviewed	Approved
A	25.04.2012	MINOR MODIFICATIONS FOLLOWING FURTHER INVESTIGATIONS	TMW	RKS	CT	SB
0	17.01.2012	FIRST ISSUE	JMB			

Client

JACOBS
Miller House, 43 - 51 Lower Stone Street, Maidstone, Kent, ME15 6GB, England
Tel: 01622 666000 Fax: 01622 695085 www.jacobs.com

Project **TONBRIDGE STRATEGY**

Drawing title **QUARRY HILL ROAD / PEMBURY ROAD PROPOSED PRIORITY JUNCTION OUTLINE DESIGN**

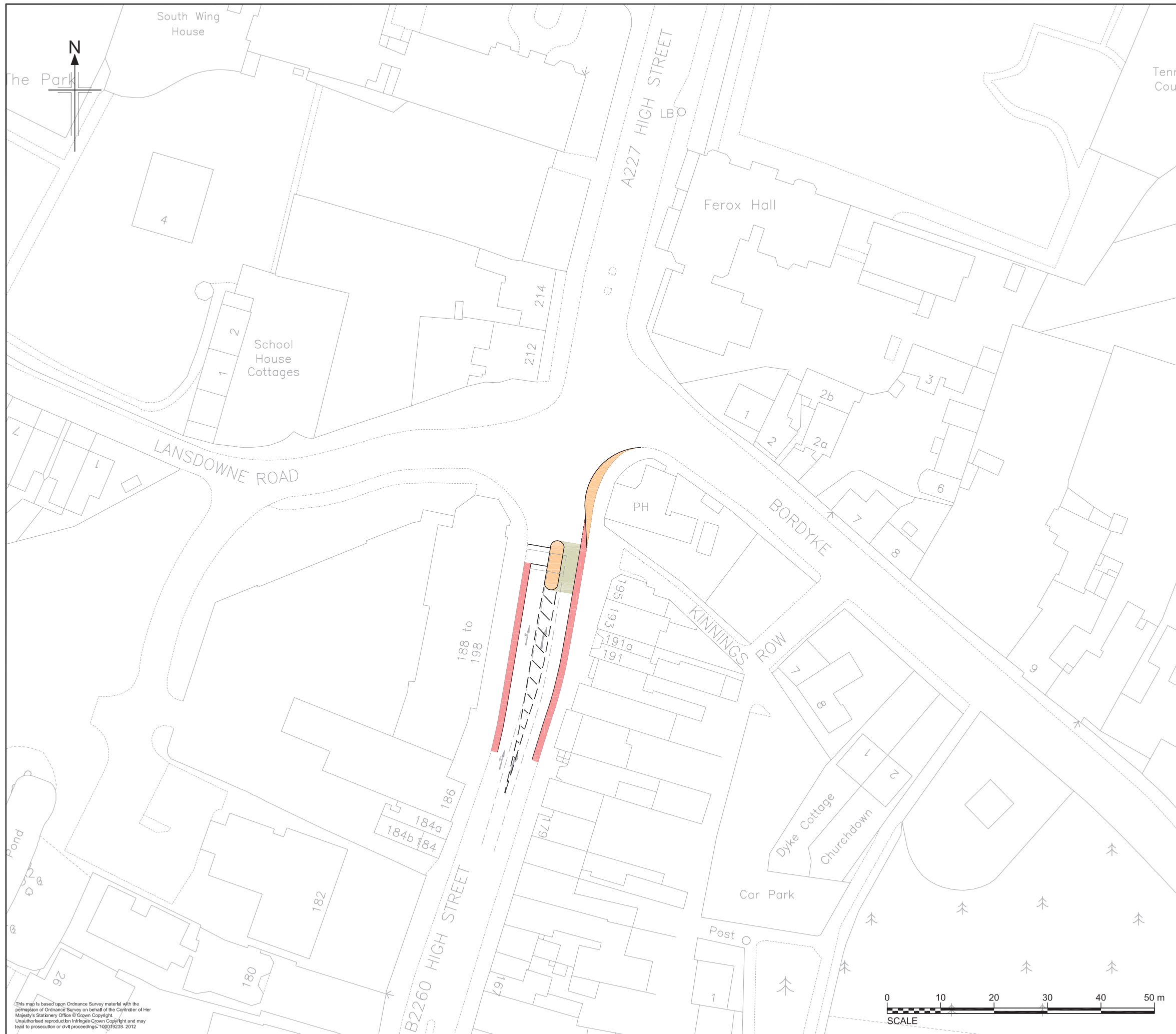
Drawing status **ISSUED FOR CONSULTATION**

Scale **NOT TO SCALE** **Do not scale**

Drawing number **B1790900/01A** Rev **A**

This drawing is not to be used in whole or part other than for the intended purpose and project as defined on this drawing. Refer to the contract for full terms and conditions.

This map is based upon Ordnance Survey material with the permission of Ordnance Survey on behalf of the Controller of Her Majesty's Stationery Office © Crown Copyright. Unauthorised reproduction infringes Crown Copyright and may lead to prosecution or civil proceedings. 100019296/2012



Drawing number
B1790900/02

Notes

KEY

- Proposed paved area with realigned kerb line
- Cycle route
- Surface treatment (contrasting colour)

A	25.04.2012	MINOR MODIFICATIONS FOLLOWING FURTHER INVESTIGATIONS	TMW	RKS	CT	SB
0	17.01.2012	FIRST ISSUE	JMB			
Rev	Revision Date	Purpose of revision	Drawn	Checked	Reviewed	Approved

Client

JACOBS
Miller House, 43 - 51 Lower Stone Street, Maidstone, Kent, ME15 6GB, England
Tel: 01622 666000 Fax: 01622 695085 www.jacobs.com

Project
TONBRIDGE STRATEGY

Drawing title
**HIGH STREET / A227
KERB BUILD OUT & GATEWAY FEATURES
OUTLINE DESIGN**

Drawing status
ISSUED FOR CONSULTATION

Scale	NOT TO SCALE	Do not scale
-------	--------------	--------------

Drawing number B1790900/02	Rev A
--------------------------------------	-----------------

This drawing is not to be used in whole or part other than for the intended purpose and project as defined on this drawing. Refer to the contract for full terms and conditions.

This map is based upon Ordnance Survey material with the permission of Ordnance Survey on behalf of the Controller of Her Majesty's Stationery Office © Crown Copyright. Unauthorised reproduction infringes Crown Copyright and may lead to prosecution or civil proceedings: 100019238, 2012





Drawing number

B1790900/03

Notes

KEY

-  Reduced carriageway width (minimum 6m) incorporating surface treatment.
-  Increased non-trafficked width (footway, shared use, bus stops and loading bays) areas to be either widened footway or slightly raised block paving for bus stops and loading bays.

NOTE:

Some bus stops and loading bays of this type are already in place north of the River Medway.

A	25.04.2012	MINOR MODIFICATIONS FOLLOWING FURTHER INVESTIGATIONS	TMW	RKS	CT	SB
0	18.01.2012	FIRST ISSUE	JMB			
Rev	Revision Date	Purpose of revision	Drawn	Checked	Reviewed	Approved

Client



JACOBS
 Miller House, 43 - 51 Lower Stone Street, Maidstone, Kent, ME15 6GB, England
 Tel: 01622 666000 Fax: 01622 695085 www.jacobs.com

Project **TONBRIDGE STRATEGY**

Drawing title **HIGH STREET
 PEDESTRIAN PRIORITY FLOW IMPROVEMENTS
 OUTLINE DESIGN**

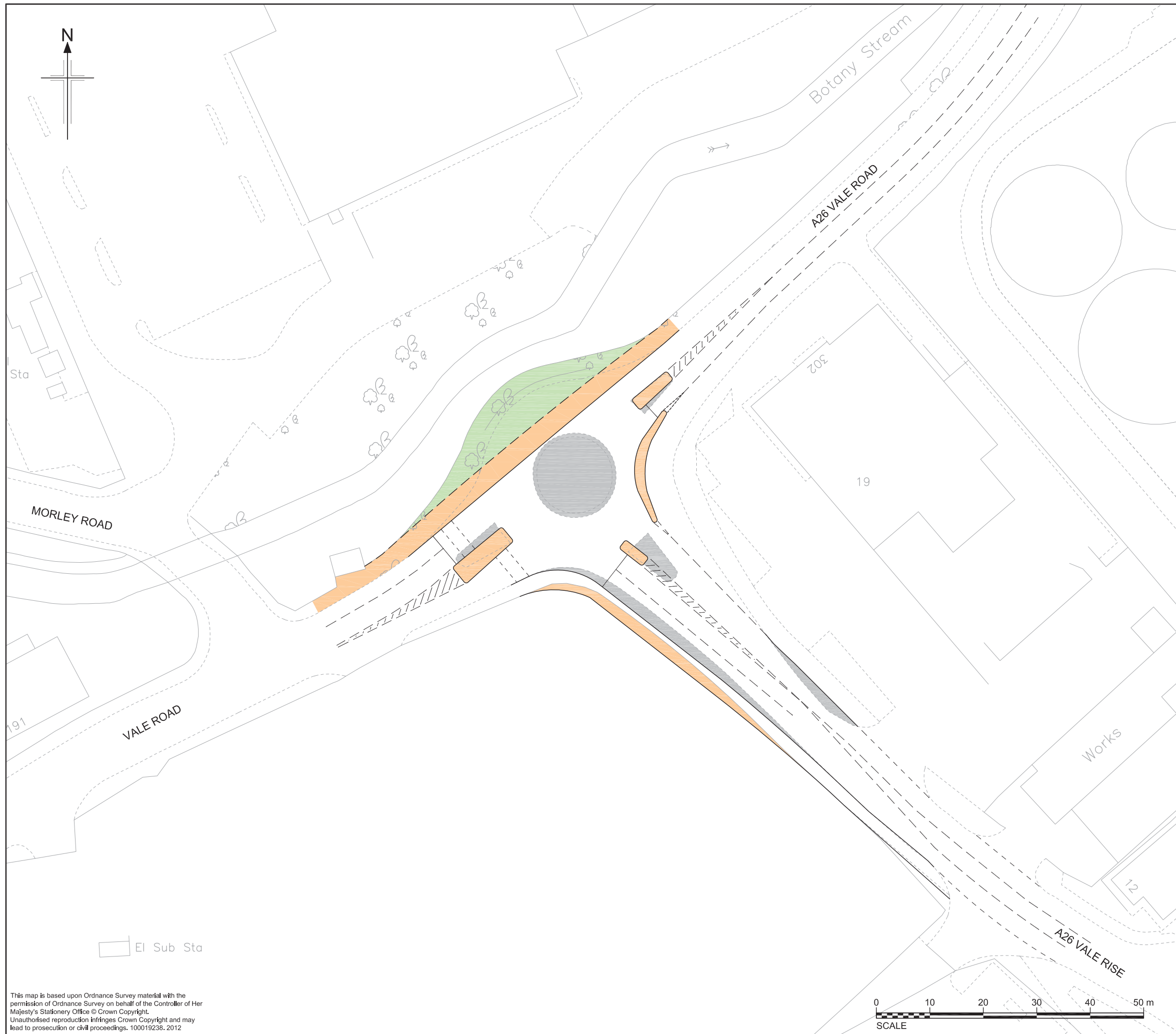
Drawing status **ISSUED FOR CONSULTATION**

Scale **NOT TO SCALE** **Do not scale**

Drawing number **B1790900/03** Rev **A**

This drawing is not to be used in whole or part other than for the intended purpose and project as defined on this drawing. Refer to the contract for full terms and conditions.

This map is based upon Ordnance Survey material with the permission of Ordnance Survey on behalf of the Controller of Her Majesty's Stationery Office © Crown Copyright. Unauthorised reproduction infringes Crown Copyright and may lead to prosecution or civil proceedings. 100019238, 2012



Drawing number **B1790900/07**

Notes

KEY

- Proposed carriageway
- Proposed footway / paved area
- Proposed verge

Rev	Revision Date	Purpose of revision	Drawn	Checked	Reviewed	Approved
A	25.04.2012	MINOR MODIFICATIONS FOLLOWING FURTHER INVESTIGATIONS	TMW	RKS	CT	SB
0	17.01.2012	FIRST ISSUE	JMB			

Client

JACOBS
Miller House, 43 - 51 Lower Stone Street, Maidstone, Kent, ME15 6GB, England
Tel: 01622 666000 Fax: 01622 695085 www.jacobs.com

Project **TONBRIDGE STRATEGY**

Drawing title **VALE ROAD / VALE RISE TRAFFIC SIGNALS OUTLINE DESIGN**

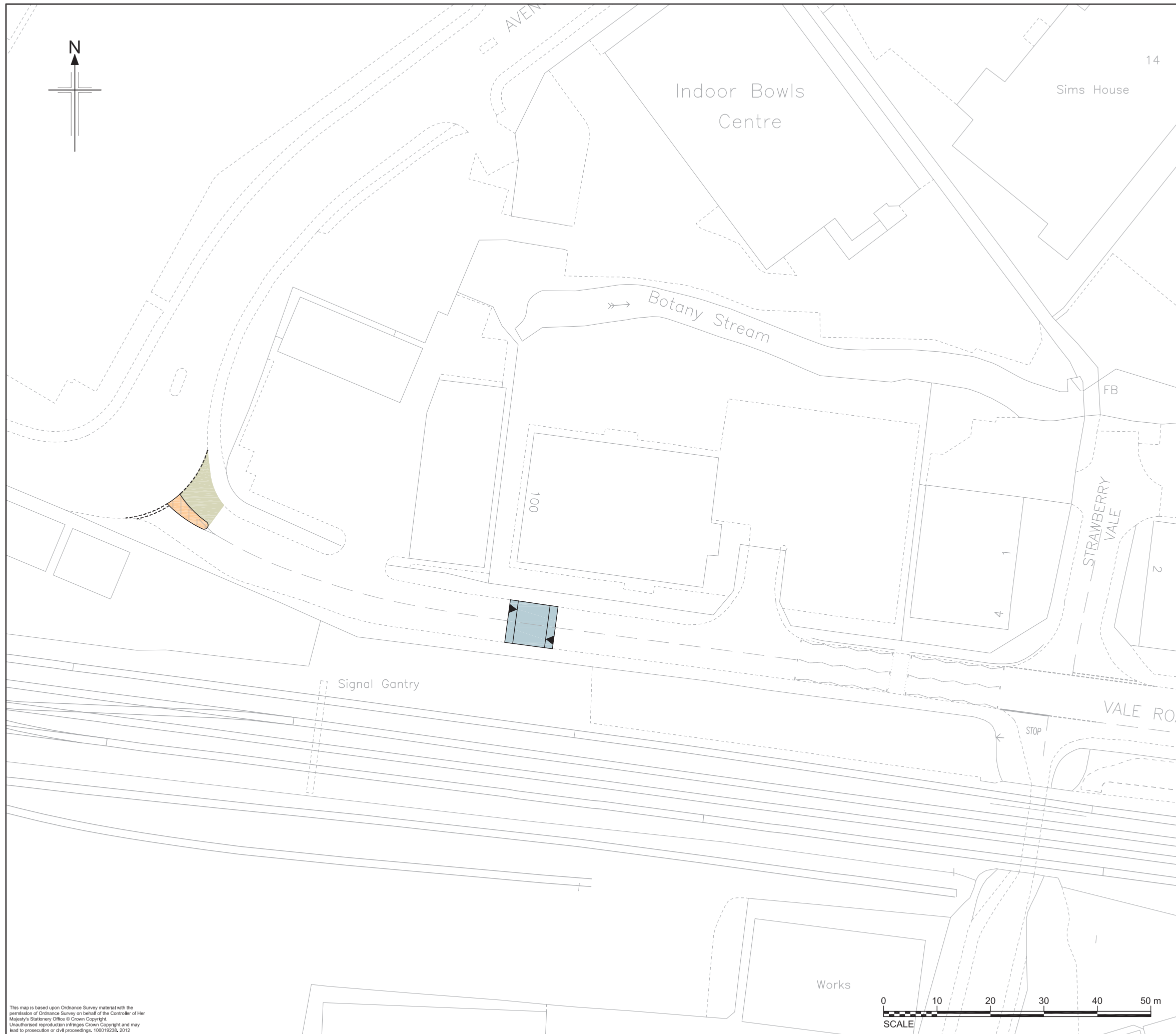
Drawing status **ISSUED FOR CONSULTATION**

Scale **NOT TO SCALE** **Do not scale**

Drawing number **B1790900/07** Rev **A**

This drawing is not to be used in whole or part other than for the intended purpose and project as defined on this drawing. Refer to the contract for full terms and conditions.

This map is based upon Ordnance Survey material with the permission of Ordnance Survey on behalf of the Controller of Her Majesty's Stationery Office © Crown Copyright. Unauthorised reproduction infringes Crown Copyright and may lead to prosecution or civil proceedings. 100019238.2012



Drawing number **B1790900/08**

Notes

KEY

- Proposed paved area with realigned kerb line
- Surface treatment (contrasting colour)
- Speed table

A	25.04.2012	MINOR MODIFICATIONS FOLLOWING FURTHER INVESTIGATIONS	TMW	RKS	CT	SB
0	17.01.2012	FIRST ISSUE	JMB			
Rev	Revision Date	Purpose of revision	Drawn	Checked	Reviewed	Approved

Client

JACOBS
Miller House, 43 - 51 Lower Stone Street, Maidstone, Kent, ME15 6GB, England
Tel: 01622 666000 Fax: 01622 695085 www.jacobs.com

Project **TONBRIDGE STRATEGY**

Drawing title **VALE ROAD / AVENUE LE PUY TRAFFIC CALMING MEASURES OUTLINE DESIGN**

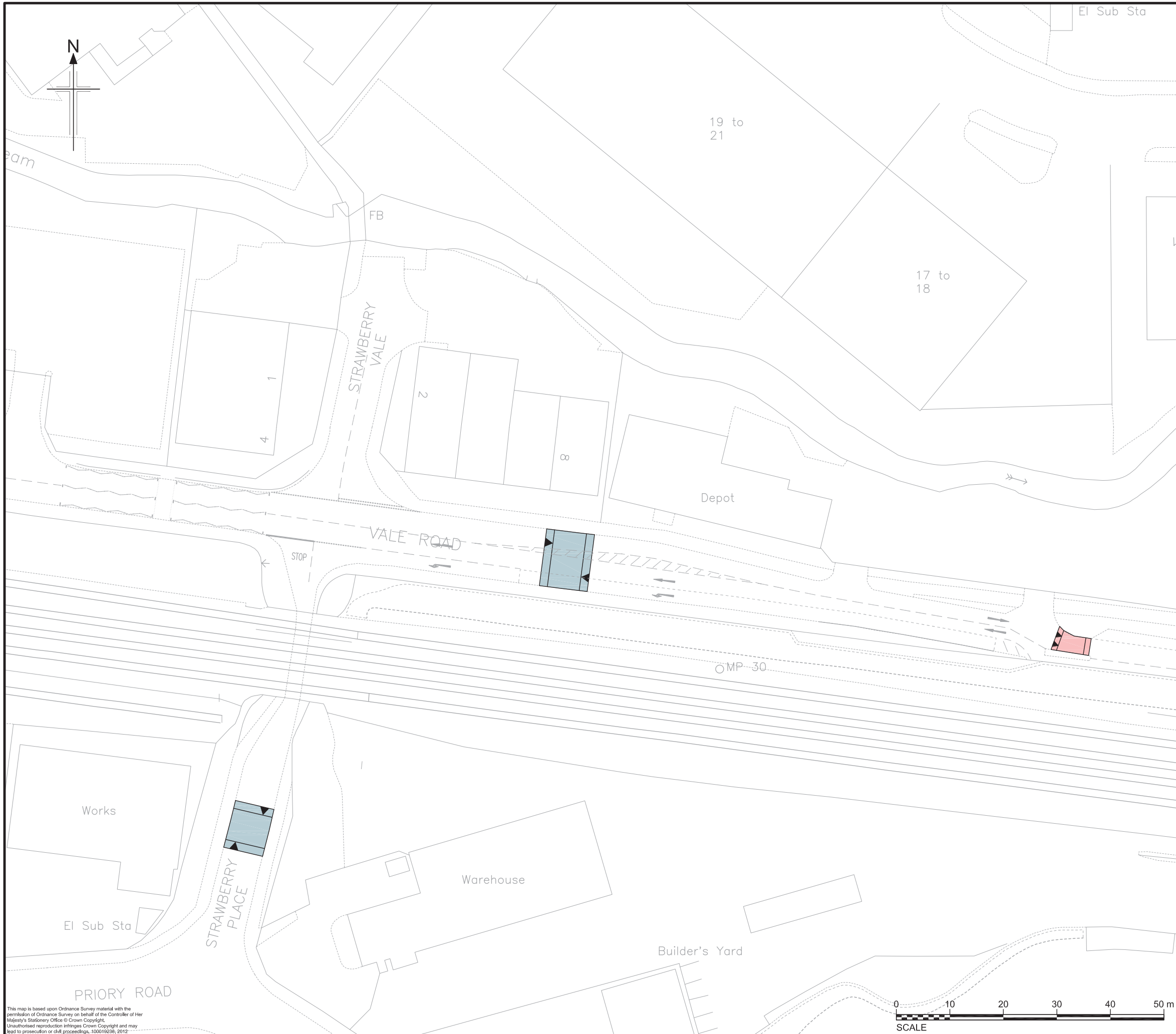
Drawing status **ISSUED FOR CONSULTATION**

Scale	NOT TO SCALE	Do not scale
-------	--------------	--------------

Drawing number	B1790900/08	Rev	A
----------------	--------------------	-----	----------

This drawing is not to be used in whole or part other than for the intended purpose and project as defined on this drawing. Refer to the contract for full terms and conditions.



This map is based upon Ordnance Survey material with the permission of Ordnance Survey on behalf of the Controller of Her Majesty's Stationery Office © Crown Copyright. Unauthorised reproduction infringes Crown Copyright and may lead to prosecution or civil proceedings. 100019236, 2012.



Drawing number
B1790900/09

Notes

KEY

-  Proposed Speed Table
-  Existing Speed Table

A	25.04.2012	MINOR MODIFICATIONS FOLLOWING FURTHER INVESTIGATIONS	TMW	RKS	CT	SB
0	17.01.2012	FIRST ISSUE	JMB			
Rev	Revision Date	Purpose of revision	Drawn	Checked	Reviewed	Approved

Client



JACOBS

Miller House, 43 - 51 Lower Stone Street, Maidstone, Kent, ME15 6GB, England
Tel: 01622 666000 Fax: 01622 695085 www.jacobs.com

Project
TONBRIDGE STRATEGY

Drawing title
**STRAWBERRY VALE
TRAFFIC CALMING MEASURES
OUTLINE DESIGN**

Drawing status
ISSUED FOR CONSULTATION

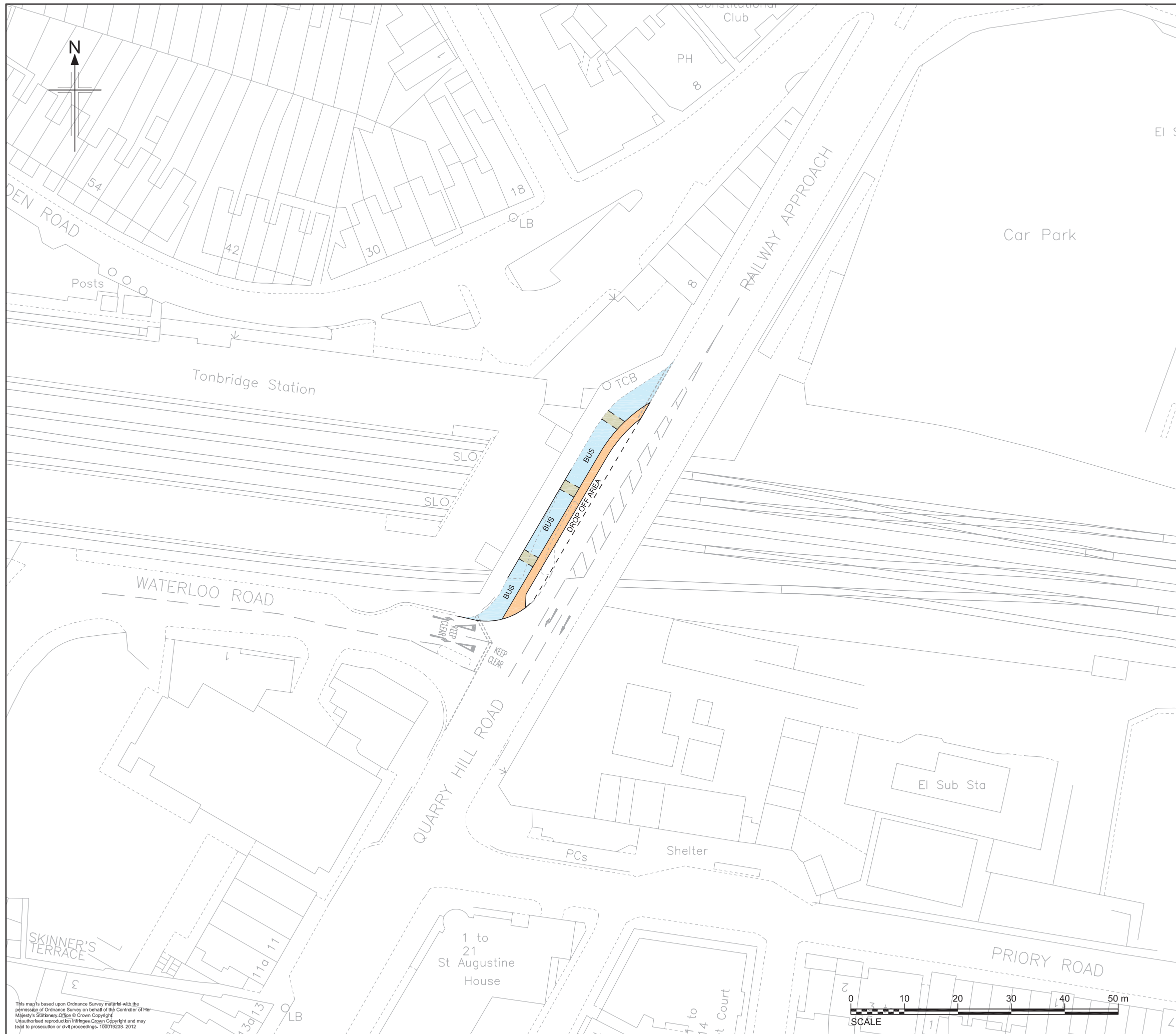
Scale	NOT TO SCALE	Do not scale
-------	--------------	--------------

Drawing number
B1790900/09

Rev
A

This drawing is not to be used in whole or part other than for the intended purpose and project as defined on this drawing. Refer to the contract for full terms and conditions.




This map is based upon Ordnance Survey material with the permission of Ordnance Survey on behalf of the Controller of Her Majesty's Stationery Office © Crown Copyright. Unauthorised reproduction infringes Crown Copyright and may lead to prosecution or civil proceedings, 100019238, 2012



Drawing number
B1790900/10

Notes

KEY

	Bus stop
	Footway
	Pedestrian crossing point

Rev	Revision Date	Purpose of revision	Drawn	Checked	Reviewed	Approved
A	25.04.2012	MINOR MODIFICATIONS FOLLOWING FURTHER INVESTIGATIONS	TMW	RKS	CT	SB
0	17.01.2012	FIRST ISSUE	JMB			



Project
TONBRIDGE STRATEGY

Drawing title
**RAIL / BUS INTERCHANGE IMPROVEMENTS
OUTLINE DESIGN**

Drawing status
ISSUED FOR CONSULTATION

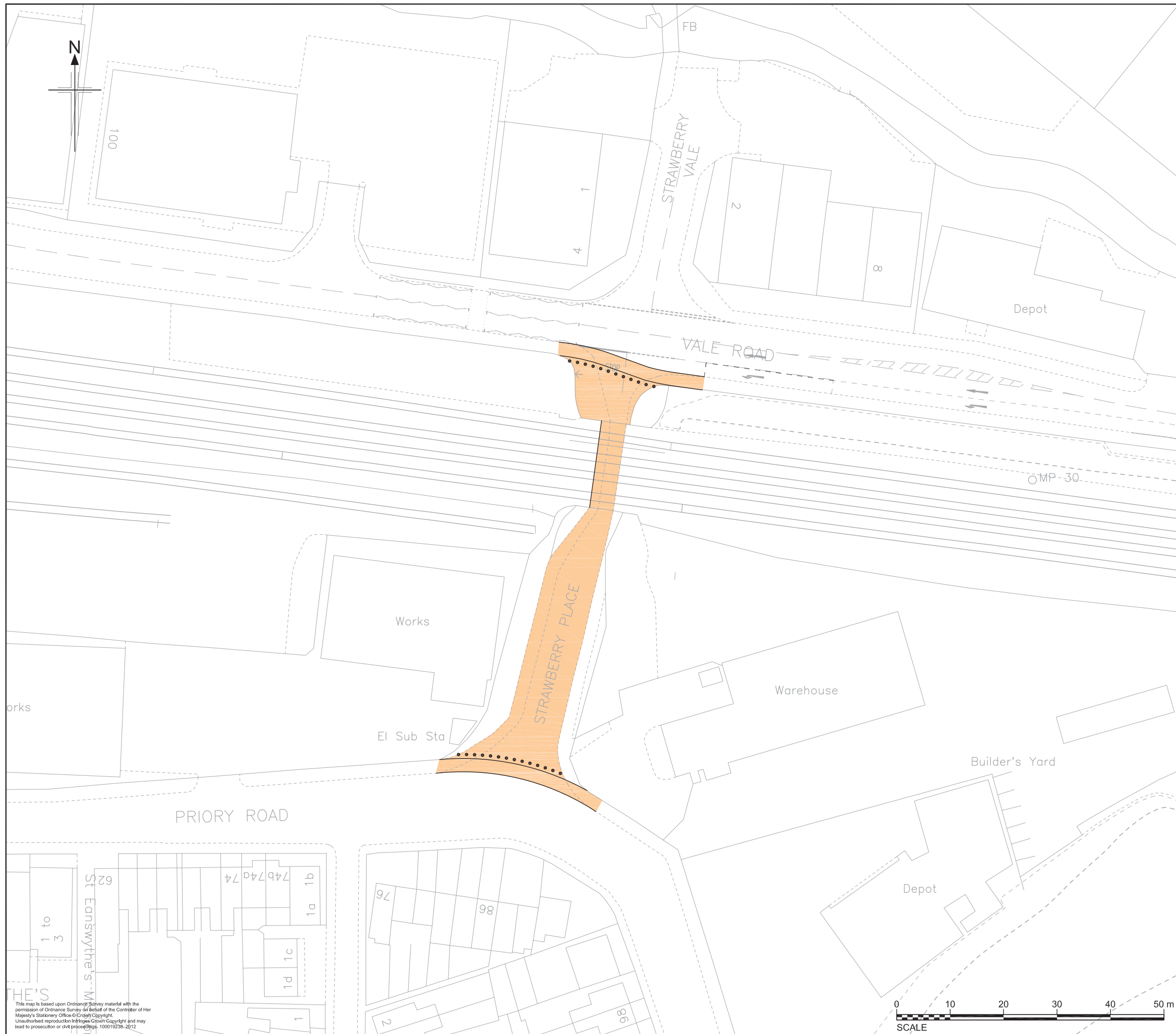
Scale
NOT TO SCALE Do not scale

Drawing number
B1790900/10

Rev
A

This drawing is not to be used in whole or part other than for the intended purpose and project as defined on this drawing. Refer to the contract for full terms and conditions.

This may be based upon Ordnance Survey material with the permission of Ordnance Survey on behalf of the Controller of Her Majesty's Stationery Office © Crown Copyright. Unauthorised reproduction infringes Crown Copyright and may lead to prosecution or civil proceedings. 100019238, 2012



Drawing number
B1790900/20

Notes
1. Access for bridge maintenance to be provided.

KEY

- Proposed paved area with realigned kerb line
- Proposed bollards

0	17.01.2012	FIRST ISSUE	TMW	RKS	CT	SB
Rev	Revision Date	Purpose of revision	Drawn	Checked	Reviewed	Approved



Project
TONBRIDGE STRATEGY

Drawing title
**STRAWBERRY PLACE
PEDESTRIAN PRIORITY MEASURES
OUTLINE DESIGN**

Drawing status
ISSUED FOR CONSULTATION

Scale
NOT TO SCALE Do not scale

Drawing number
B1790900/20

Rev
0

This drawing is not to be used in whole or part other than for the intended purpose and project as defined on this drawing. Refer to the contract for full terms and conditions.

This map is based upon Ordnance Survey material with the permission of Ordnance Survey on behalf of the Controller of Her Majesty's Stationery Office © Crown Copyright. Unauthorised reproduction infringes Crown Copyright and may lead to prosecution or civil proceedings. 100019238-2012